Nyinggulu (Ningaloo) Coast

unesco
Ningaloo Coast
World Heritage since 2011

Government of Western Australia
Department of Biodiversity, Conservation and Attractions
Department of Primary Industries and Regional Development

Nyinggulu Jurirri Ngaliba Majar
NYINGGULU JOINT MANAGEMENT

Australian Government
Parks Australia

Australian Marine Parks

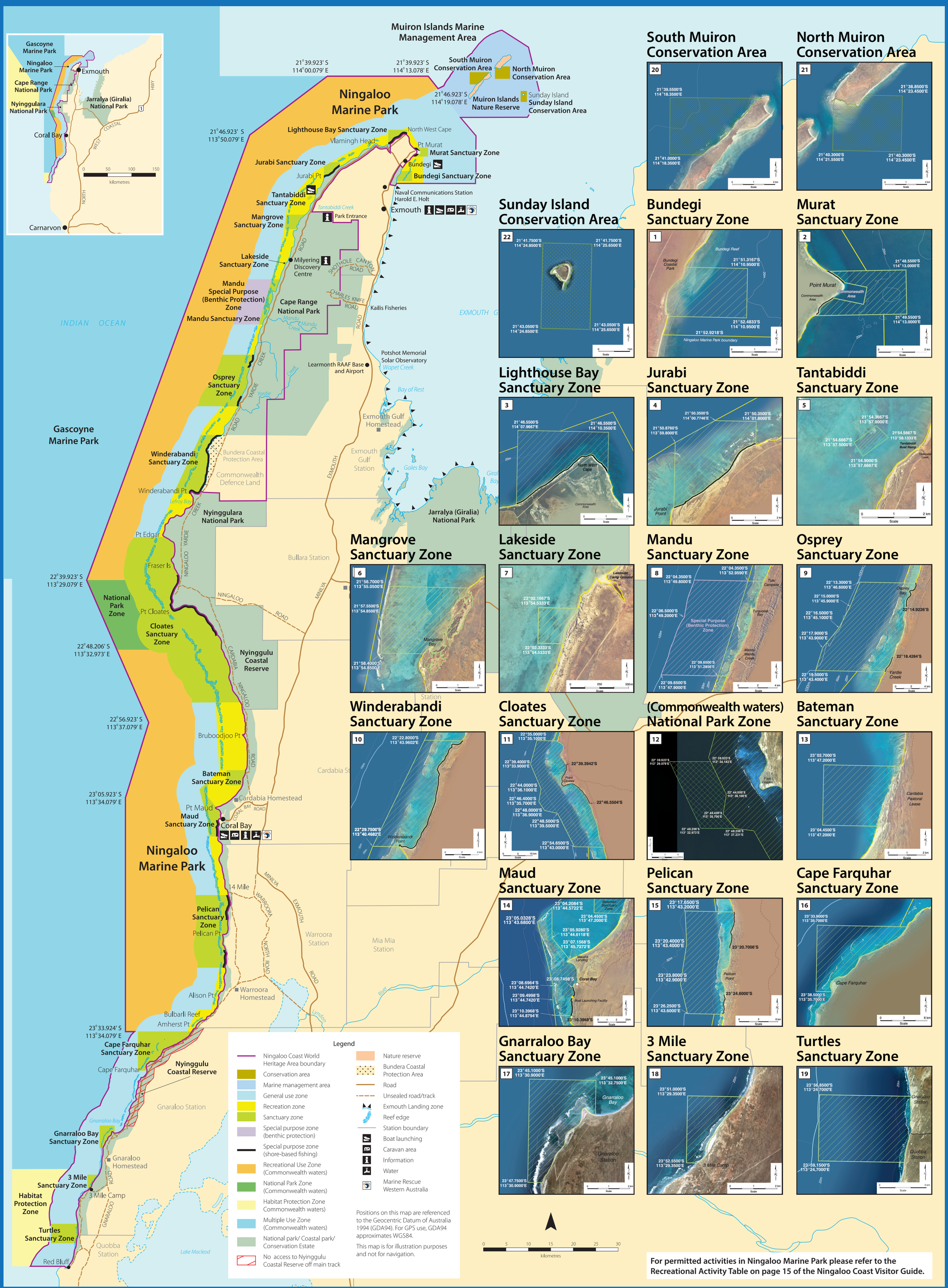

For permitted activities in Ningaloo Marine Park please refer to the Recreational Activity Table on page 15 of the Ningaloo Coast Visitor Guide.

Information current at April 2025
2025_213-04-30M

Positions on this map are referenced to the Geocentric Datum of Australia 1994, (GDA94). For GPS use, GDA94 approximates WGS94. This map is for illustration purposes and not for navigation.

Nyinggulu (Ningaloo) Coast

Australian Marine Parks

Australian Government Parks Australia

NYINGGULU JOINT MANAGEMENT

Department of Biodiversity, Conservation and Attractions

Department of Primary Industries and Regional Development

GOVERNMENT OF WESTERN AUSTRALIA

unesco Ningaloo Coast World Heritage since 2011

Cape Range National Park

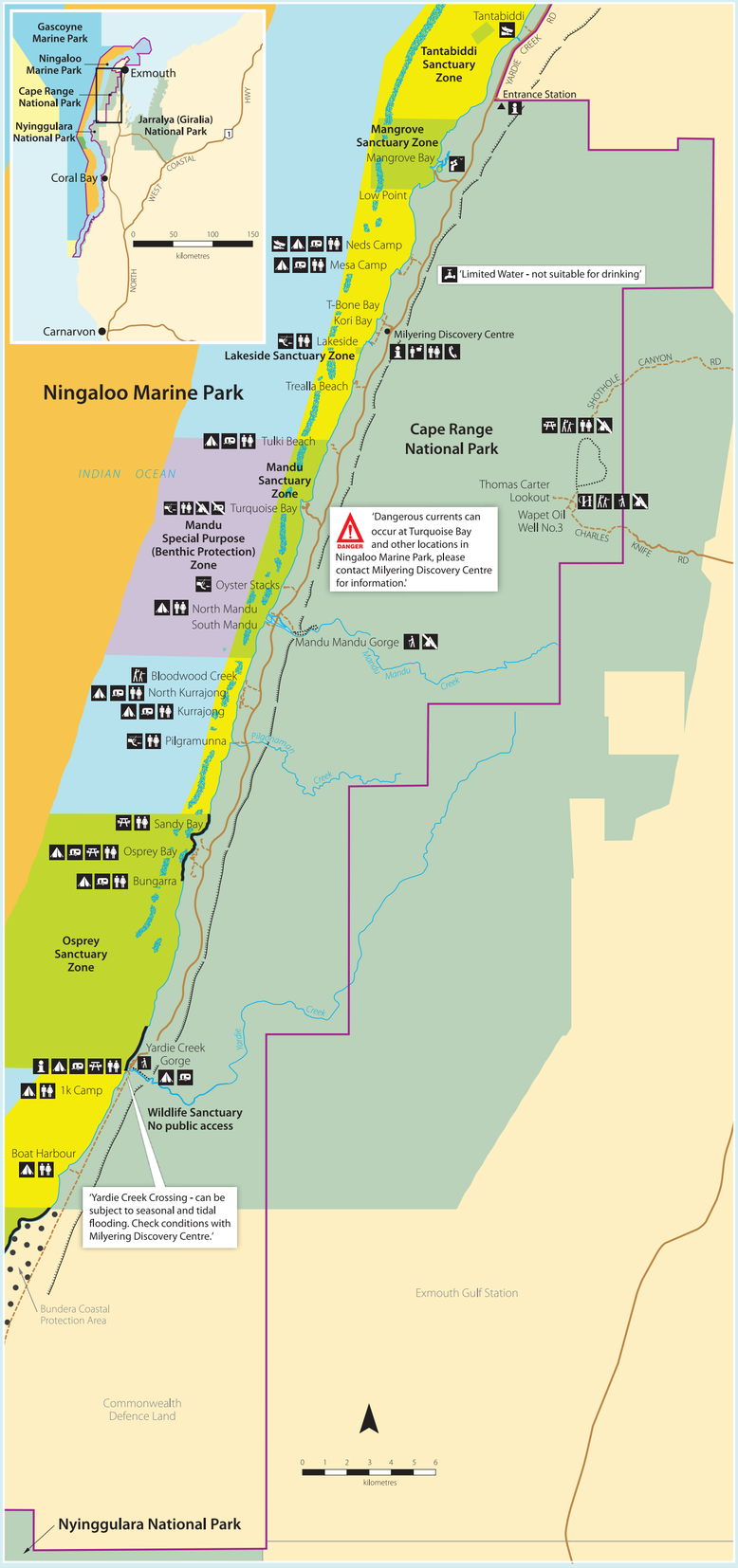

Nyinggulu Coastal Reserves - Ningaloo Coast

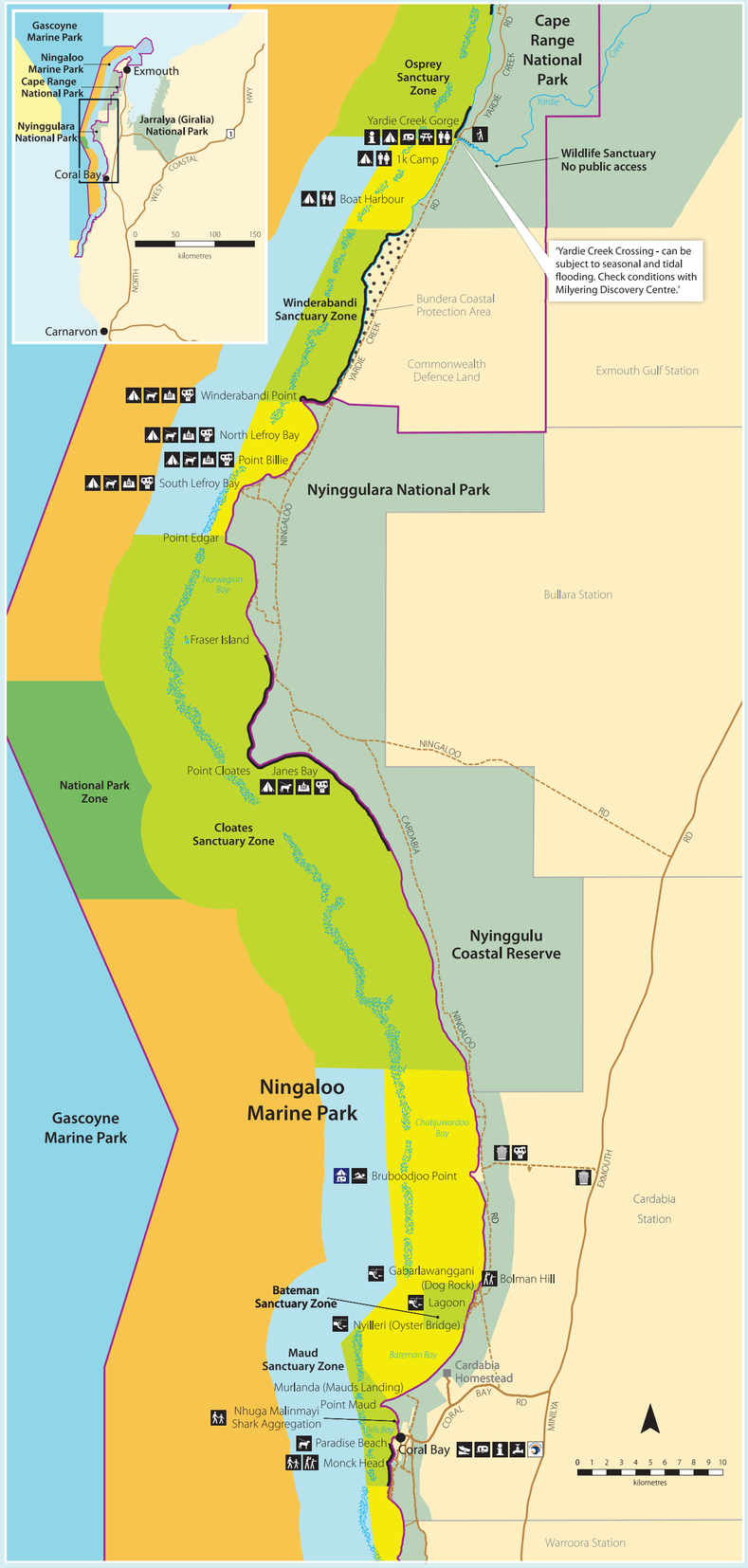

Nyinggulu Coastal Reserves - Warroora Coast

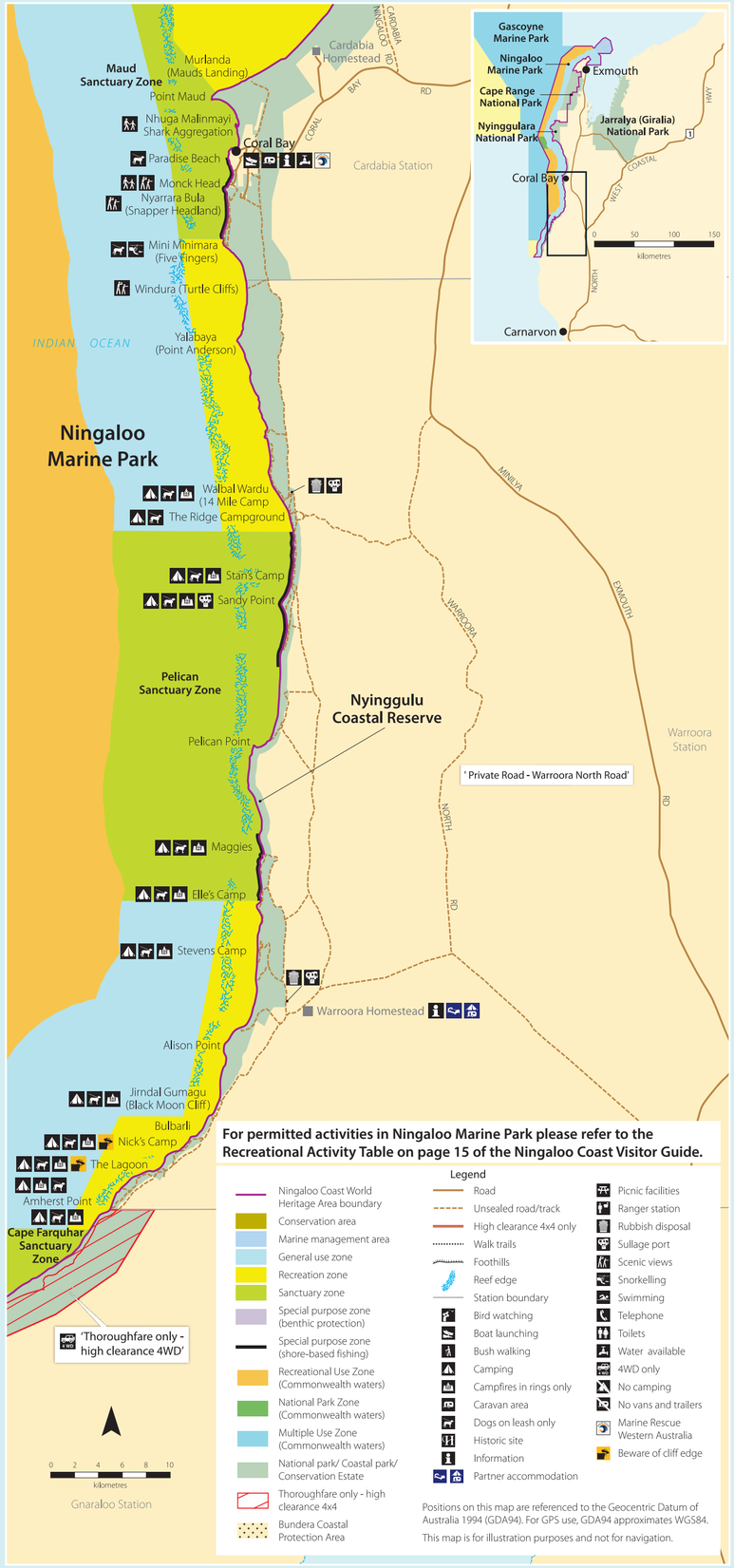

For permitted activities in Ningaloo Marine Park please refer to the Recreational Activity Table on page 15 of the Ningaloo Coast Visitor Guide.

Legend

- Ningaloo Coast World Heritage Area boundary
- Conservation area
- Marine management area
- General use zone
- Recreation zone
- Sanctuary zone
- Special purpose zone (benthic protection)
- Special purpose zone (shore-based fishing)
- Recreational Use Zone (Commonwealth waters)
- National Park Zone (Commonwealth waters)
- Multiple Use Zone (Commonwealth waters)
- National park/ Coastal park/ Conservation Estate
- Thoroughfare only - high clearance 4x4
- Bundera Coastal Protection Area
- Road
- Unsealed road/track
- High clearance 4x4 only
- Walk trails
- Foothills
- Reef edge
- Station boundary
- Bird watching
- Boat launching
- Bush walking
- Camping
- Campfires in rings only
- Caravan area
- Dogs on leash only
- Historic site
- Information
- Partner accommodation
- Picnic facilities
- Ranger station
- Rubbish disposal
- Sullage port
- Scenic views
- Snorkelling
- Swimming
- Telephone
- Toilets
- Water available
- 4WD only
- No camping
- No vans and trailers
- Marine Rescue Western Australia
- Beware of cliff edge

Positions on this map are referenced to the Geocentric Datum of Australia 1994 (GDA94). For GPS use, GDA94 approximates WGS84.

This map is for illustration purposes and not for navigation.

Positions on this map are referenced to the Geocentric Datum of Australia 1994, (GDA94). For GPS use, GDA94 approximates WGS84. This map is for illustration purposes and not for navigation.

Information current at April 2025
2025_213-04-30M