






Murray River

Tonys Bend

LANE POOLE RESERVE

Legend

-  Campsite
-  Toilets
-  Rubbish Bin
-  Path
-  Unsealed Road

The map illustrates the layout of Tonys Bend within Lane Poole Reserve. It features a central area enclosed by a path, with an unsealed road, River Road, running along the bottom and right sides. A path leads from the Murray River to the bend, labeled 'River access'. A road branches off to the right, labeled 'To Island Pool' with an arrow. The central area contains 13 numbered points (1-13) and icons for toilets (at points 5 and 8) and a rubbish bin (at point 13). A campsite is located at point 1. The Murray River is shown on the left and top right.

Murray River

River access

To Island Pool

River Road

map not to scale