

Bardi Jawi Gaarra Marine Park

Frequently Asked Questions

*Amboorin amboonoo angallala jard booroo
People, together let's look after Country good*

What is Bardi Jawi Gaarra Marine Park?

Bardi Jawi Gaarra Marine Park is one of three new marine parks in Western Australia's Kimberley region, bordered by Mayala Marine Park and Lalang-gaddam Marine Park. Bardi Jawi Gaarra Marine Park includes the northern part of the Dampier Peninsula and the western islands of the Buccaneer Archipelago. It falls within the boundaries of the Bardi and Jawi Native Title Determination, covering Bardi and Jawi Sea Country up to the mean spring high tide mark.

Marine parks are created to help conserve marine habitats, biodiversity and cultural heritage values. A wide range of activities including fishing, boating and tourism are still allowed for in certain zones.

Bardi and Jawi Traditional Owners and the Department of Biodiversity Conservation and Attractions' (DBCA) Parks and Wildlife Service are jointly managing the marine park with a commitment to conservation and sustainability for future generations to come. The Buccaneer Archipelago Marine Parks are the first marine parks in Western Australia to be co-designed and jointly vested with Traditional Owners.

This park was established through the Plan for Our Parks initiative which aims to create five million hectares of new conservation reserves across Western Australia by 2024. The Bardi Jawi Gaarra Marine Park adds a further 204,000 hectares to Kimberley marine parks.

Is the marine park up and running yet?

Yes, the boundary has been created and a management plan is in place. The Bardi Jawi Gaarra Marine Park was launched on 5 July 2022 and established under CALM Act 1984.

The zoning scheme has been finalised and will be implemented soon. A map and detailed information of these zones are included in this FAQ. It is best practice to start abiding by these rules now in preparation for their enforcement in the near future. Further information will be provided to the public via websites, community engagement and brochures.

What does the marine park mean to Bardi and Jawi people?

Bardi and Jawi people have used, relied on, enjoyed and protected Country over thousands of years and continue to do so today. Bardi and Jawi Sea Country has always been and continues to be, an essential part of Bardi and Jawi spiritual, social and physical existence. The management of the marine park will complement the existing and ongoing management of Bardi and Jawi Country by Bardi and Jawi Traditional Owners and the Bardi Jawi Rangers.

All people are welcome to Bardi and Jawi Country. Help look after Country by respecting the environment and culture.



[Watch the official launch of the
Buccaneer Archipelago Marine Parks](#)



Ngarraman (Billy Goat Creek). Photo – Kevin Bancroft, DBCA.

What am I able to do in each marine park zone?

The zoning scheme will influence how fishing and other activities are managed to conserve the environmental and cultural values of the park. It will also continue to provide economic, recreational and cultural benefits for local communities.

General Use Zones allow for a wide range of recreational and commercial uses. **Recreational fishing is permitted.**

Special Purpose Zones (Biocultural Conservation) protect ecologically and culturally important marine ecosystems such as marnany (reefs) and mangroves. Low impact recreational and commercial activities are currently allowed but will continue to be reviewed to ensure biocultural values are maintained. **Recreational fishing is permitted.**

Special Purpose Zones (Cultural Protection) play an important role in protecting the value of Bardi and Jawi Country to culture and heritage of Bardi and Jawi people. **Recreational fishing is permitted ONLY as part of an authorised tour.**

While cultural and heritage values apply across the whole of the marine park, the cultural protection zones will protect areas in Bardi and Jawi Country which are of the greatest cultural significance. These areas are regularly used by Traditional Owners for customary activities such as customary fishing, hunting and ceremonies. Many of these areas are adjacent to outstations and near communities.

Sanctuary Zones are 'look but don't take' areas which provide the highest level of protection for marine habitats and wildlife. **Recreational and commercial fishing is not permitted.**

There are 3 Sanctuary Zones in the marine park:

- Ollongon Sanctuary Zone – *Pender Bay*
- Joowan and Moorroodooloon Sanctuary Zone – *Twin Islands*
- Baniol Gaarra Sanctuary Zone – *Cygnets Bay*



Jarrbanymay (Lombadina Point). Photo - Daniel Barrett-Lennard, DBCA.

Will I be able to fish in the marine park?

Recreational fishing is allowed in all zones except Sanctuary and Special Purpose Zones (Cultural Protection). Recreational fishing in the Cultural Protection Zone is only permitted as part of an authorised tourism operation.

Statewide recreational fishing rules apply. For the most up-to-date rules and regulations please visit www.fish.wa.gov.au.

Travelling through a sanctuary zone with fish on board will be allowed, provided the fish were caught outside the sanctuary zone. Fishing gear such as rods, handlines, drop nets or throw nets will need to be securely stowed (in the boat or in rod holders).

Customary fishing is defined as fishing by an Aboriginal person for personal, domestic, ceremonial, educational or non-commercial communal needs.

Customary law decides which individuals have customary fishing rights in a particular area. Where these qualifications are not met, an Aboriginal person can still go fishing but must fish under recreational fishing rules and not customary fishing rules.



Aarli (fish) trap. Photo - Ian Meechan.



Do I need a licence to fish in the marine park?

Yes, licences are required for some recreational fishing activities in Western Australia, including in the waters of this marine park.

To fish from a boat powered by a motor, or to use a boat to travel to your fishing destination, you need a Recreational Fishing from Boat Licence. To use a throw (cast) net, you need a net fishing licence. It is your responsibility to know the fishing restrictions that apply to the marine park zones you are visiting. Make sure you 'Know Your Zones' and fish accordingly. For more information on licences and fishing rules, go to www.fish.wa.gov.au.

Can I access the land?

Bookings are essential for all public access campgrounds on the Dampier Peninsula.

For your safety please do not travel down unsigned roads or enter private land unless you have a prior booking or arrangement. Upon arrival at each community, you are required to register at the community office.

Will I be able to fish from the shore?

The General Use and Special Purpose (Biocultural Conservation) Zones allow for recreational fishing from shore. These zones have been placed to reflect high use recreational areas and are placed adjacent to popular tourism operations.

Can I launch my boat?

There are no public boat ramp facilities on the Dampier Peninsula. Several locations have private boat ramps, permission is required to launch your boat. Derby and Broome are the closest public boat ramps.

Can I access the islands?

Islands and land adjacent to the marine park are part of the Bardi and Jawi Native Title Areas. Access to these areas should be sought through the Bardi Jawi Niimidiman Aboriginal Corporation or the respective Traditional Owners.

How can I stay safe?

Bardi and Jawi people are concerned for the safety and wellbeing of visitors to their country. The remoteness of the marine park, strong tides and currents, extreme weather conditions, and tropical cyclones pose risks to visitors. This is particularly dangerous for visitors who are inexperienced or unprepared for such conditions.

It is recommended visitors do not swim, snorkel or dive in the marine park due to the presence of estuarine crocodiles, sharks, stingers and strong tidal currents.



Linygoorr (estuarine crocodile). Photo – Roanna Goater.

Be Crocwise

Linygoorr (estuarine crocodiles) live in the marine park, inhabiting creeks, rivers, tidal areas, along beaches, offshore areas far from the coast, and in both fresh and salt water. There have been several attacks and injuries to people in the Kimberley, even in freshwater pools inland from the coast.

Both the estuarine (saltwater) crocodile and the freshwater crocodile (Johnston's crocodile) are Specially Protected under the Biodiversity Conservation Act 2016. It is an offence to interfere, lure or feed crocodiles.

If your vessel is approached by a crocodile, take immediate action to move away from the animal and maintain a safe separation distance.






If you observe a crocodile demonstrating dangerous behaviour, or people interfering with crocodiles, please report details to Parks and Wildlife Service Broome on (08) 9195 5500.

Crocs are common
Crocs move around
Crocs are deadly



LEGEND

Bardi Jawi Gaarra Marine Park 1.2.3

-  Marine park boundary
-  Sanctuary zone
-  Special purpose zone (cultural protection)
-  Special purpose zone (biocultural conservation)
-  General use zone

1 - The Western Australian Government has negotiated an Indigenous Land Use Agreement (ILUA) with the Bardi and Jawi Nindimbin Aboriginal Corporation to meet the requirements of the Native Title Act and enable the marine park depicted on this map to extend over intertidal waters.
 2 - Marine park and zone boundaries depicted on this map extend generally to the mean high water mark (MHWM). MHWM is as defined in the Bardi and Jawi (WCD 2005/003) Determination, see note 5.
 3 - Waterline positions shown on this map are indicative only and do not necessarily depict exact cadastral boundaries.
 4 - Underlined text are place names supplied by Traditional Owners.
 5 - Sample on behalf of the Bardi and Jawi People v State of Western Australia (No 2) (2010) FC489 99
 Produced by Department of Biodiversity, Conservation and Attractions (DBCA Branch), 10 June 2022

